




Yr 1- Ahoy Matey!

Subject Specific Vocabulary			Exciting Books
Map	Sticky Knowledge about Ahoy Matey!		
Transport			
City			
Country			
United Kingdom			
Compass	To know and name 4 countries of the UK	To know basic symbols on a map and interpret them using a key.	
Key	To know different modes of transport and when they are used.	To know the four capital cities of the UK.	
	I can compare the features of a seaside location with those in Chadderton.		
North, East, South and West	To devise a simple sketch map of the school grounds.		
	To name some modes of transport which link places in the UK.		
	To describe their own regular journeys on transport.		
			